

zooming


brujas

zooming
brujas



Image IBCAO
Data SIO, NOAA, U.S. Navy, NGA, GEBCO
Image © 2009 DigitalGlobe
Image © 2009 TerraMetrics

©2007 Google™



207 millas


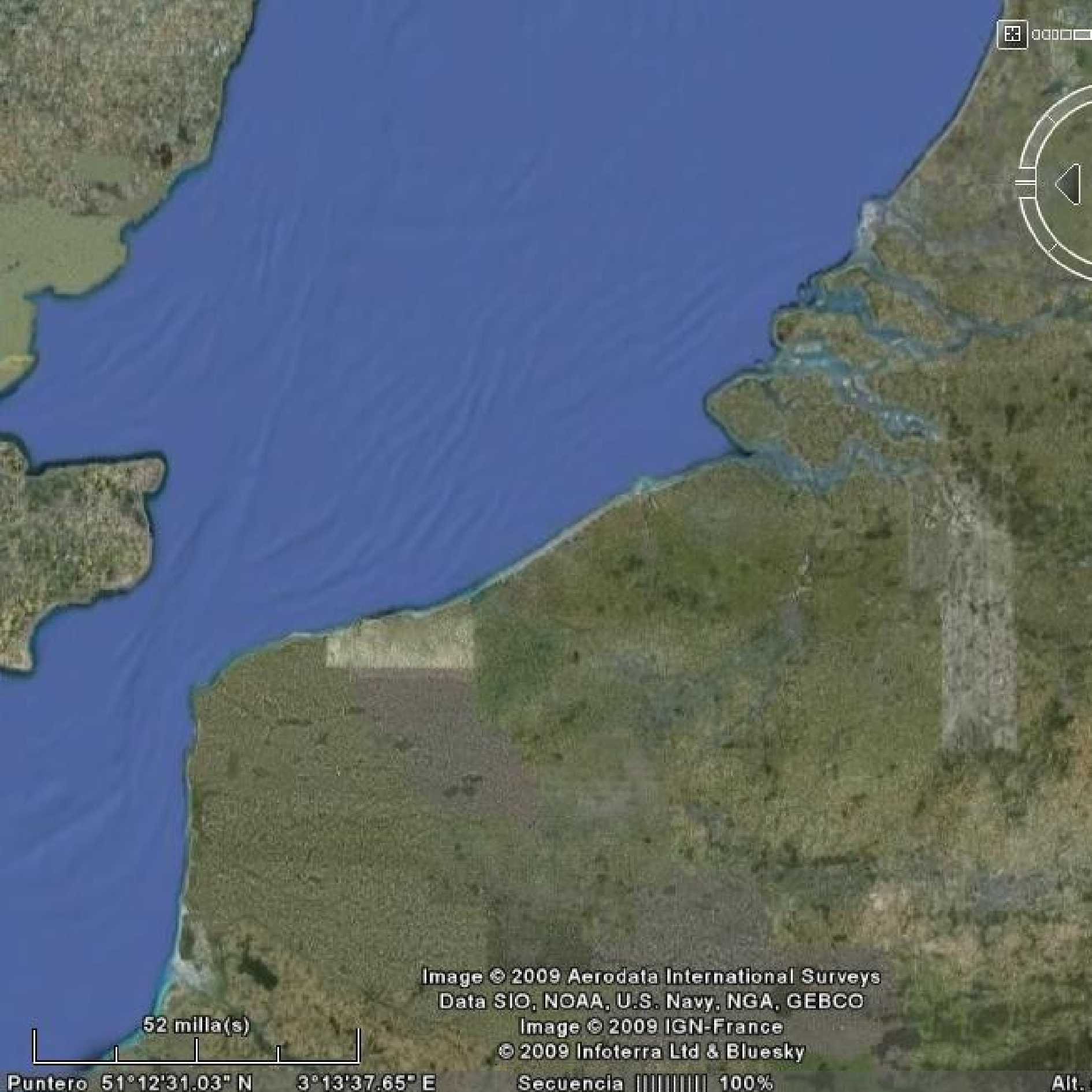


Puntero 51°12'31.03" N 3°13'37.65" E

Data SIO, NOAA, U.S. Navy, NGA, GEBCO
Image © 2009 GeoContent
Image © 2009 IGN-France

Secuencia |.||||| 81%

Alt. of



52 milla(s)

Image © 2009 Aerodata International Surveys
Data SIO, NOAA, U.S. Navy, NGA, GEBCO
Image © 2009 IGN-France
© 2009 Infoterra Ltd & Bluesky

Puntero 51°12'31.03" N 3°13'37.65" E

Secuencia ||||| 100%

Alt.

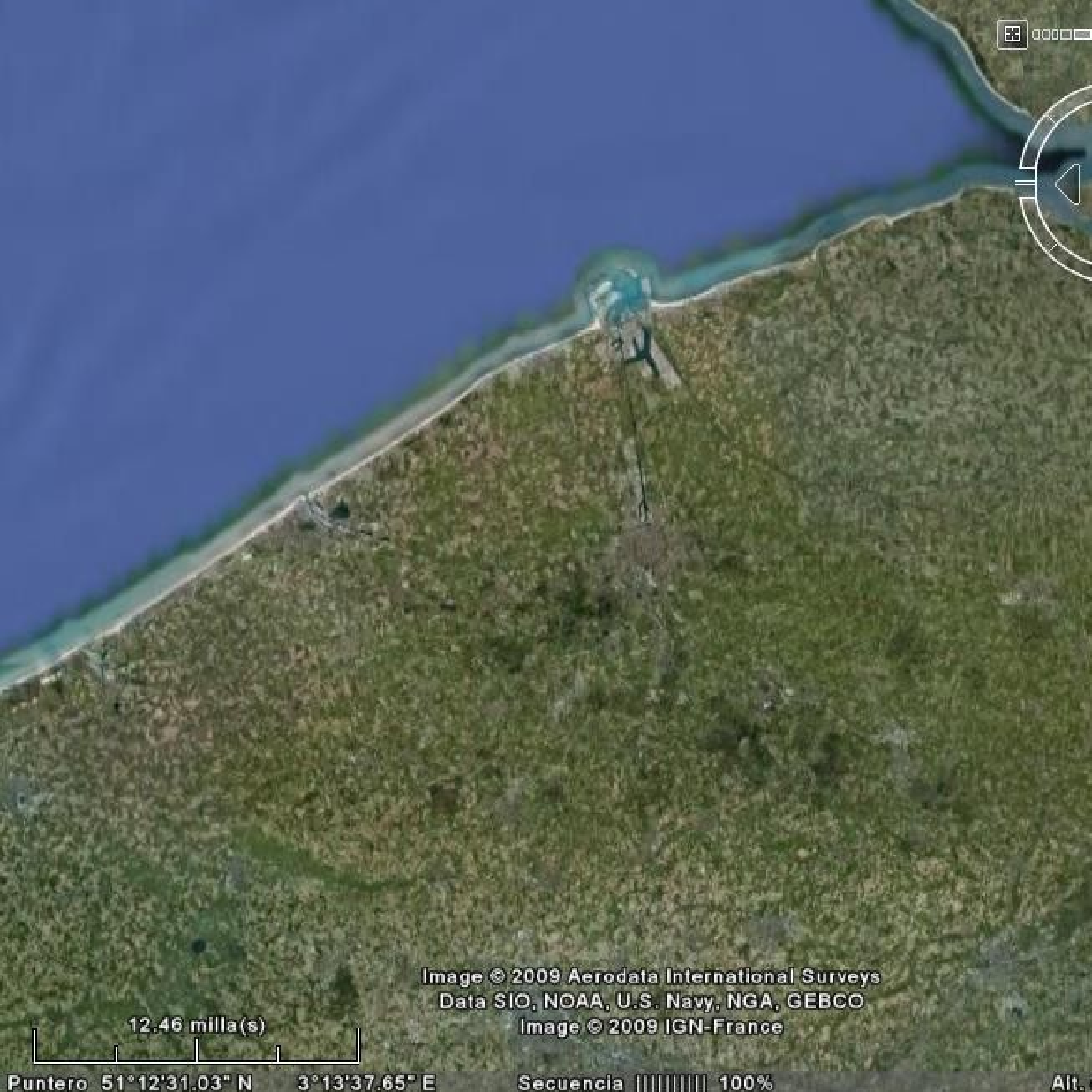



Image © 2009 Aerodata International Surveys
Data SIO, NOAA, U.S. Navy, NGA, GEBCO
Image © 2009 IGN-France

12.46 milla(s)



Puntero 51°12'31.03" N 3°13'37.65" E

Secuencia ||||| 100%

Alt.




Image © 2009 Aerodata International Surveys
Data SIO, NOAA, U.S. Navy, NGA, GEBCO

5.61 milla(s)



Puntero 51°12'31.03" N 3°13'37.65" E

Secuencia ||||| 100%

Alt.

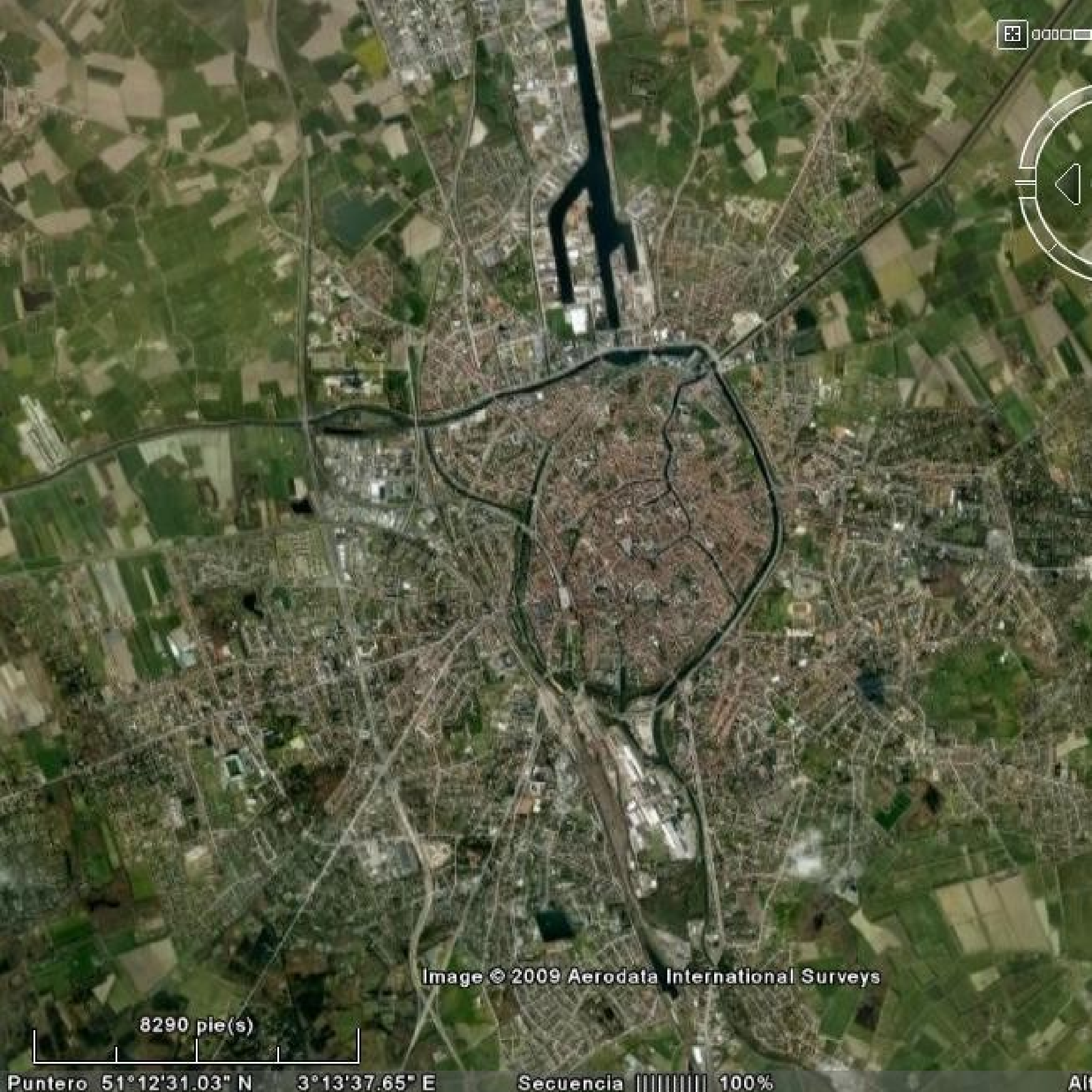



Image © 2009 Aerodata International Surveys

8290 pie(s)



Puntero 51°12'31.03" N

3°13'37.65" E

Secuencia



100%

Alt





Image © 2009 Aerodata International Surveys

3181 pie(s)



Puntero 51°12'31.03" N 3°13'37.65" E

Secuencia |.:|

44%

All



Image © 2009 Aerodata International Surveys

1313 pie(s)

Punero 51°12'31.03" N

3°13'37.65" E

Secuencia ||||| 100%

Alt



Image © 2009 Aerodata International Surveys

557 píe(s)



Puntero 51°12'31.03" N 3°13'37.65" E

Secuència  100%

Alt





Image © 2009 Aerodata International Surveys

265 pie(s)



Puntero 51°12'31.03" N

3°13'37.65" E

Secuencia ||||| 100%

Alt



pabellón Burg

Toyo Ito

temporalidad

cultura capital


Panorama






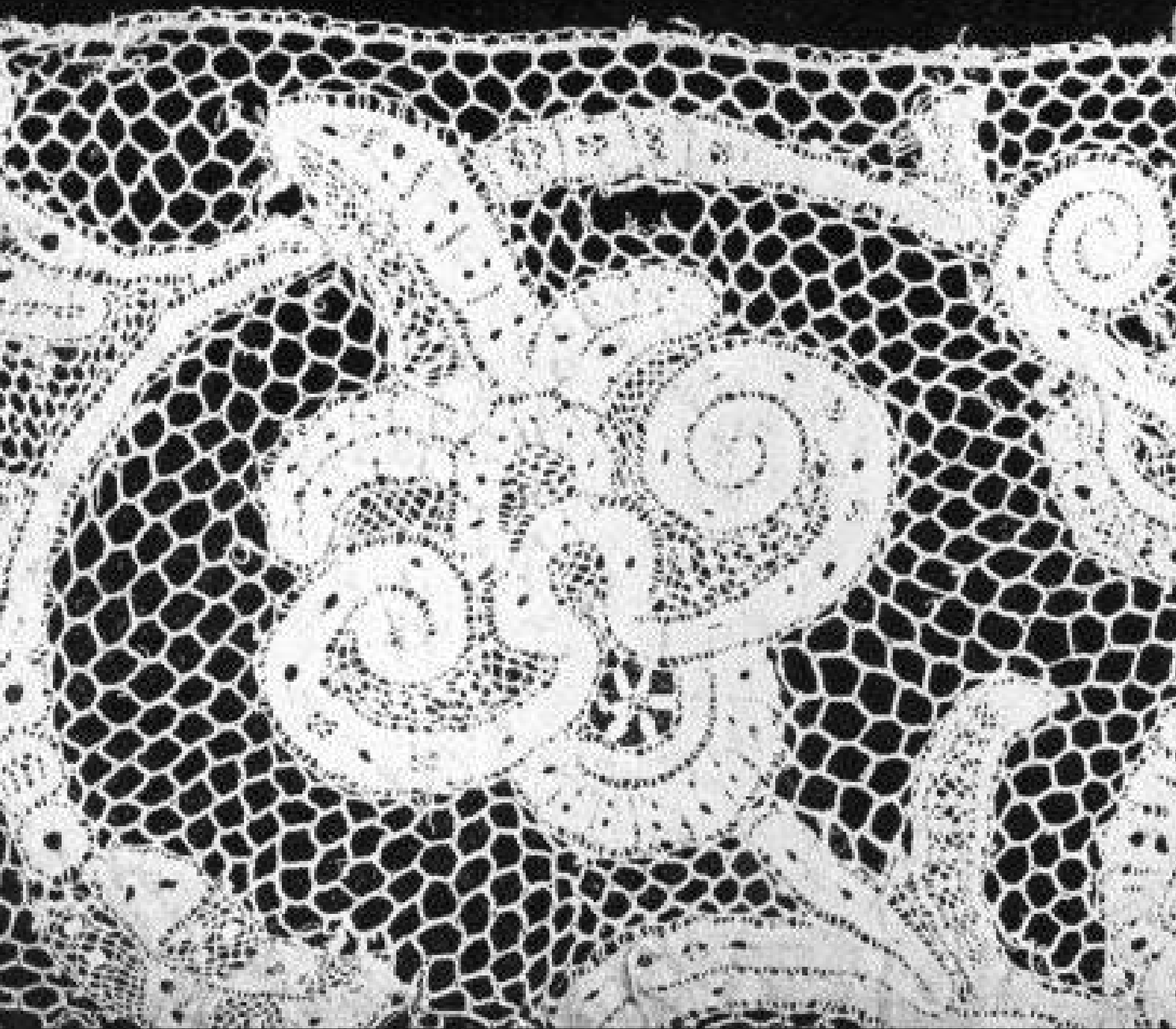
Bruges
Brugge

Palais du Franc.
Paleis van « 't Vrije ».







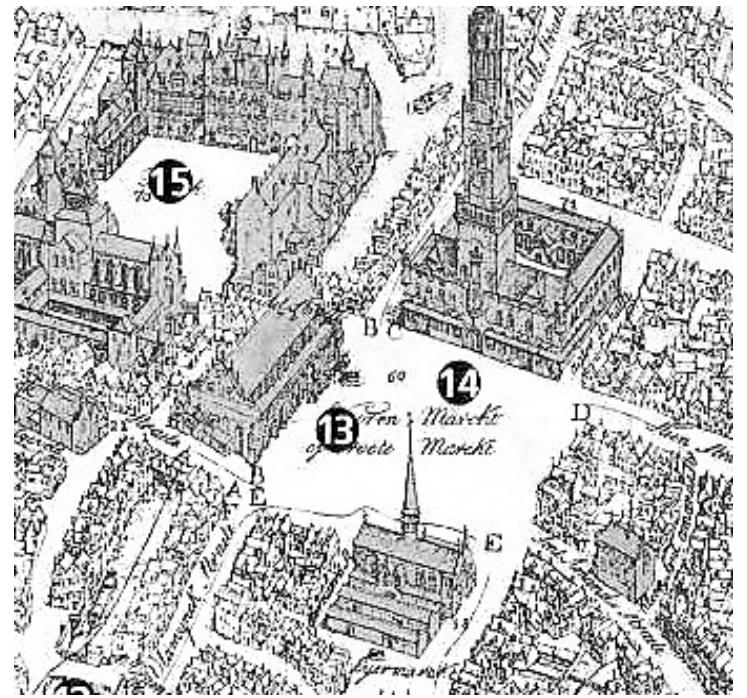


implantación




Bruges La Justice de Paix, l'Hôtel de Ville et la Basillique du St. Sang.
Brugge Kanselarij (Vrederecht), Stadhuis en Basillek v. h. H. Bloed Christi












arqueología

huellas

centro

diálogo



























puente y túnel

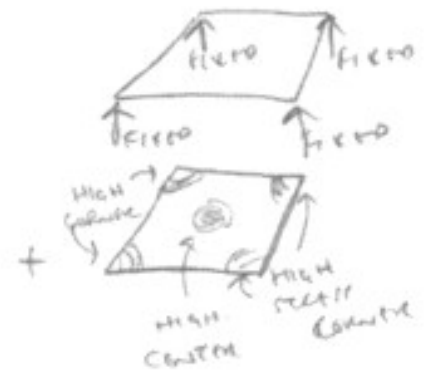
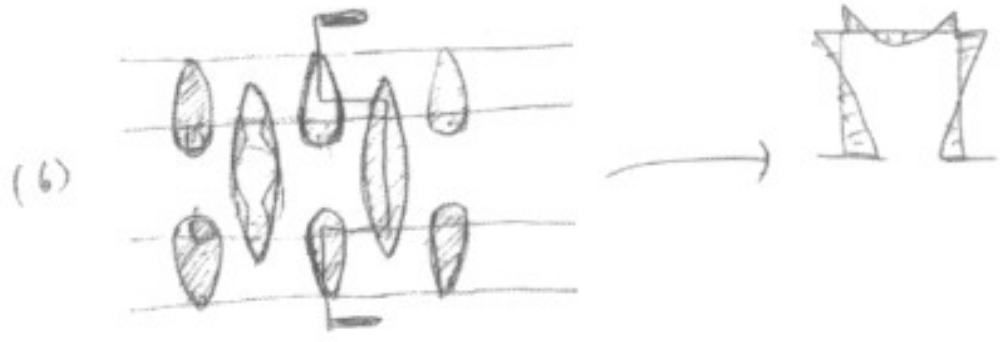

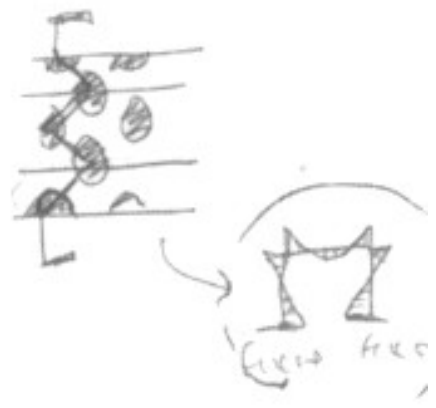
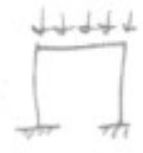



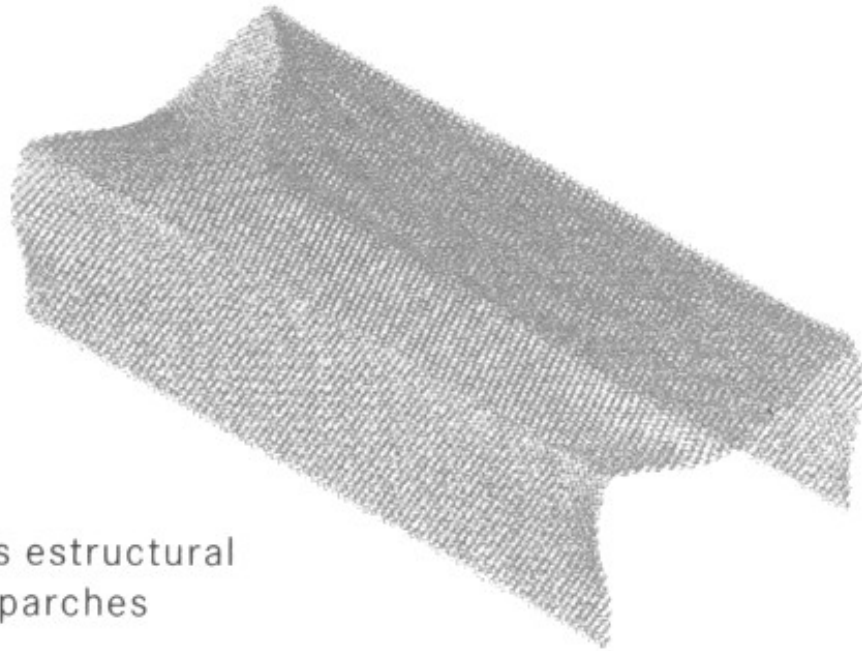




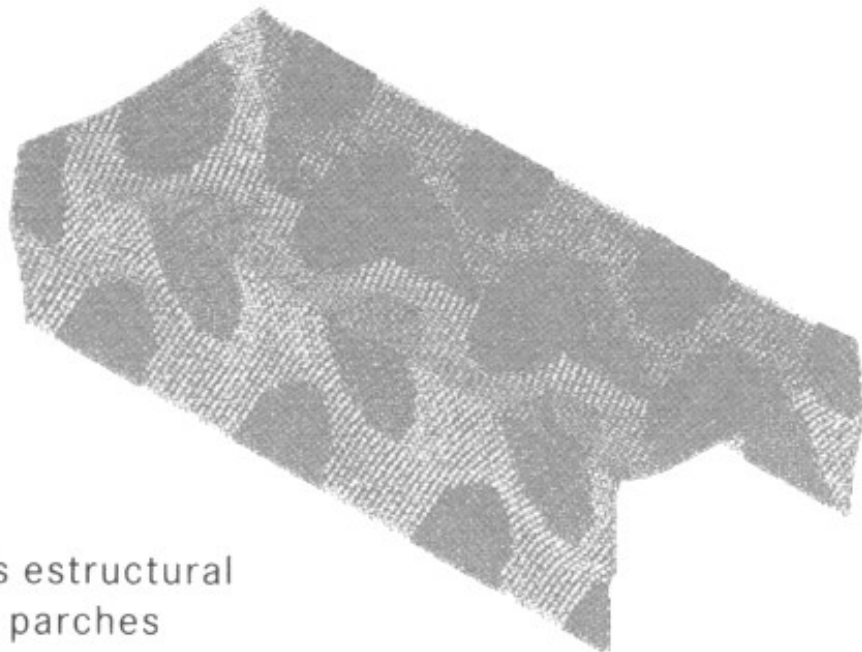


concepto estructural







Análisis estructural
sin los parches



Análisis estructural
con los parches



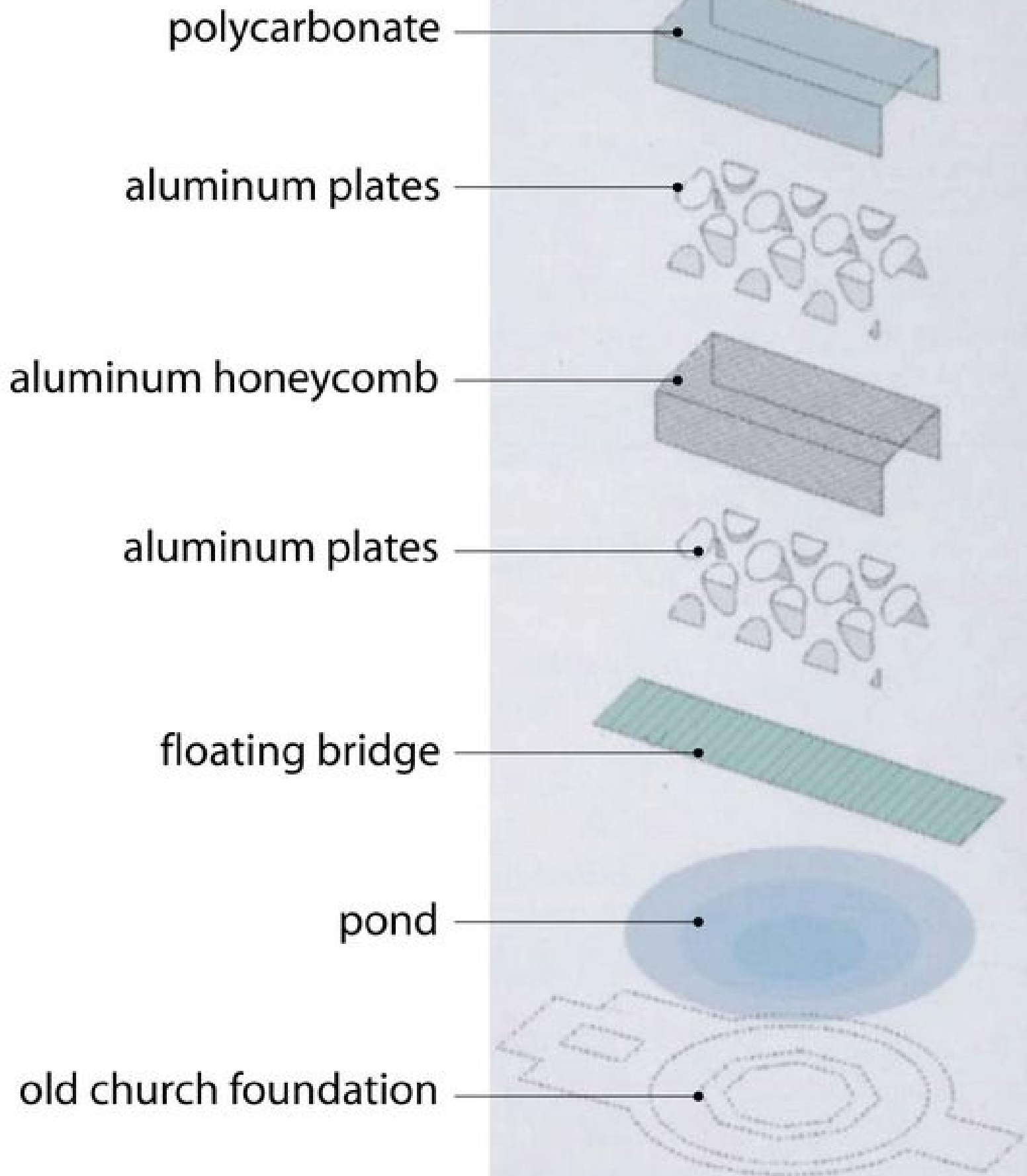





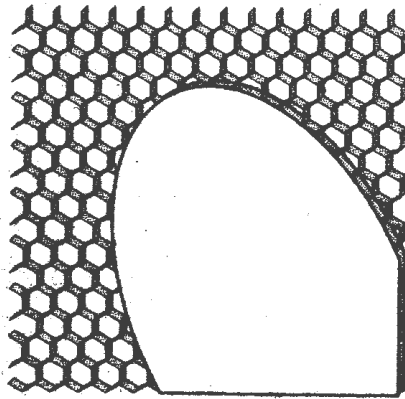
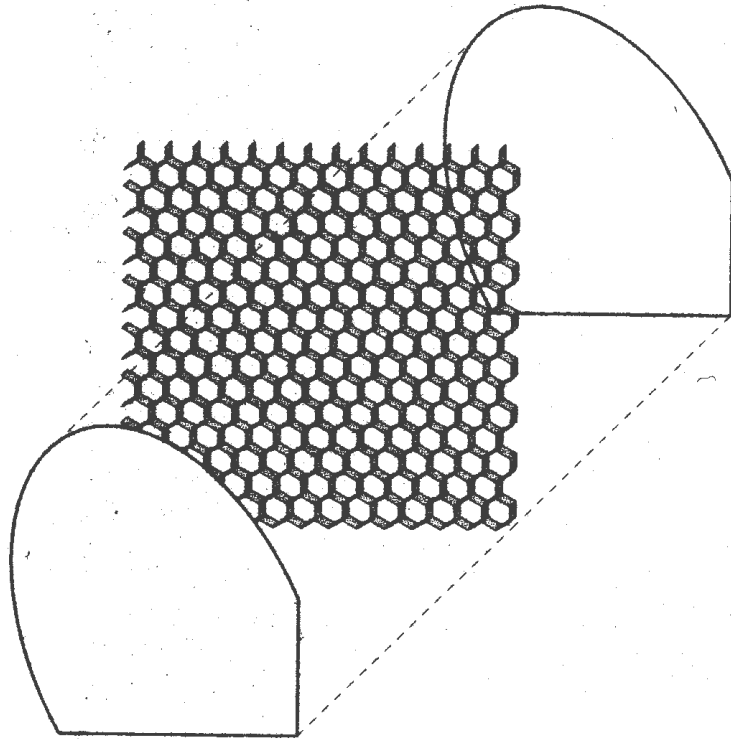




multicapa



















patrón compositivo








espacio







movimiento





interior y exterior







tamaño


96,60

m²

escala




modelo





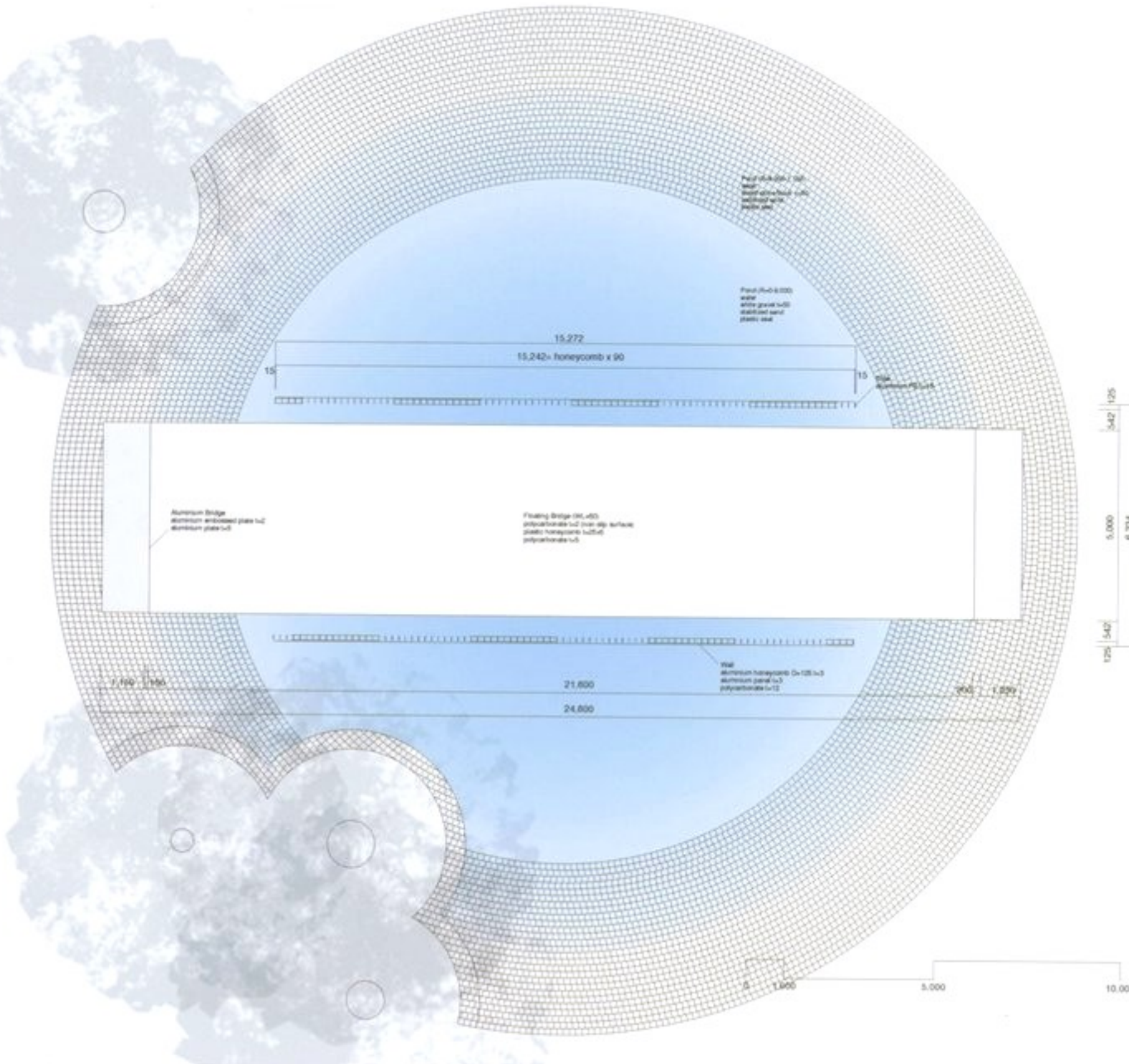
objetualidad











geometría



patrones geométricos























juego




... & Partners Inc.



permeabilidad visual















permeabilidad luminosa






atmósfera



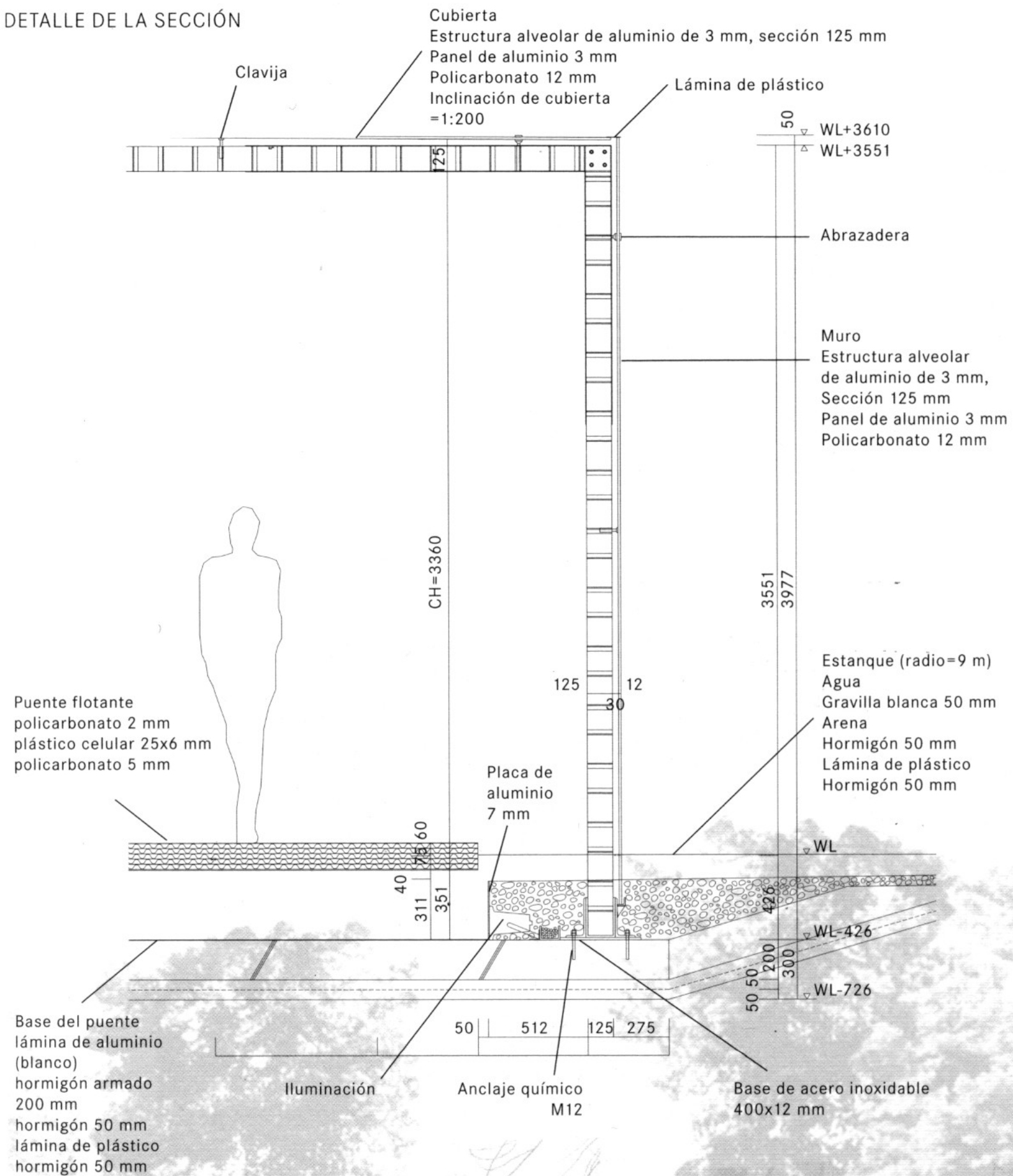




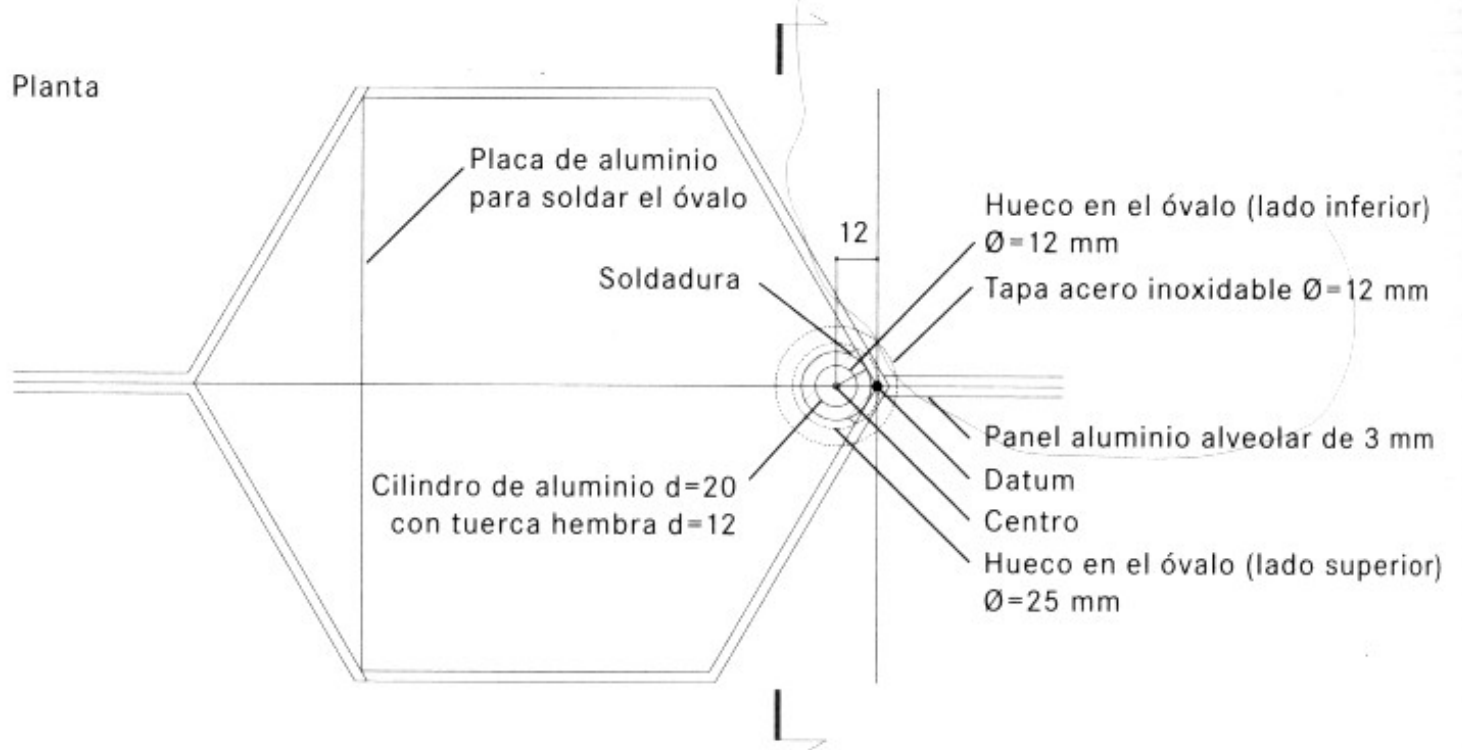


proyecto ejecutivo

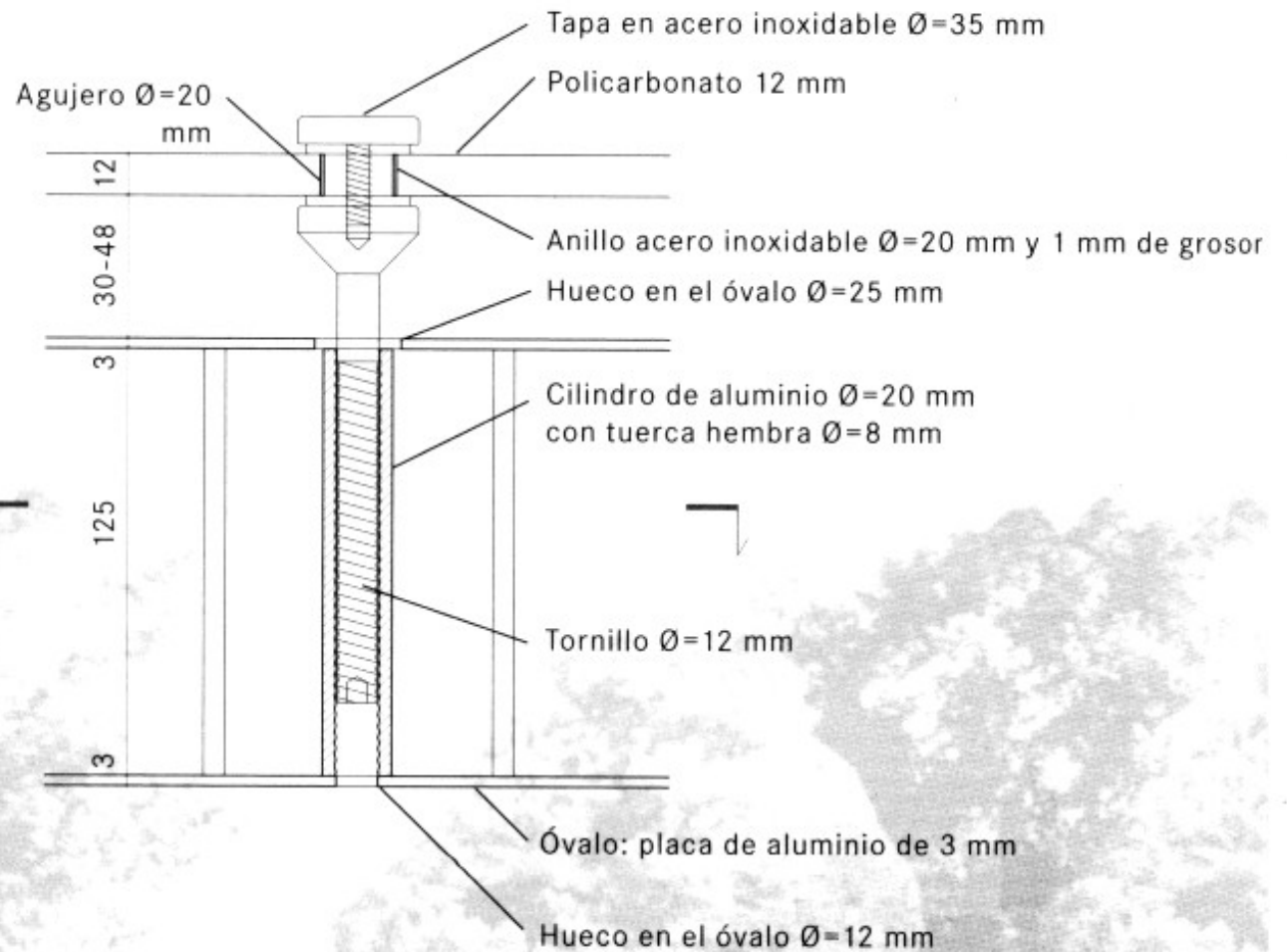
DETALLE DE LA SECCIÓN



Planta





Sección



manufactura y artesanía














montaje






















ligereza






reflejos













color










iluminación




luminaria











texturas


























fin